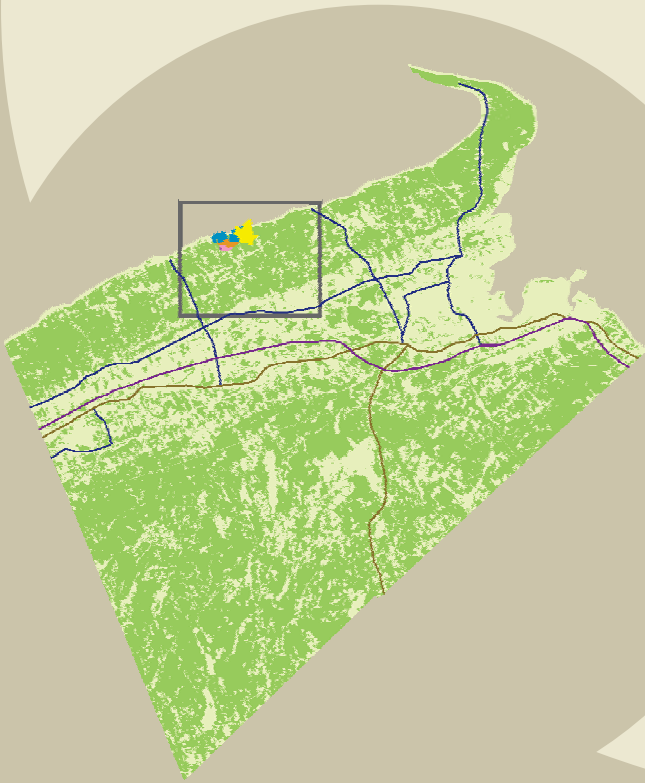


Leaving from Berwick you are about a 20 minute drive east to New Minas and also Kentville.
There is a restaurant called the Driftwood Restaurant in Berwick, that is really good and has a variety of food from the east coast.
Ton of small stores that are run by locales that are get places to find souvenirs to take back home from your travels of Kings County.

Travelers Information:



Kings County
Office Location
87 Cornwallis Street,
Kentville, Nova Scotia

PO Box 100
87 Cornwallis Street,
Kentville, Nova Scotia

Phone: 1-902-678-6141
Toll Free: 1-888-337-2999


Hours of Operation: Monday - Friday
(Atlantic Time) 8:30am - 4:30pm

Cartographer: Katie Chute




Take exit 15, which is the Berwick exit. Head north on Highway #360 for about 3.5 km, then turn east (right) onto Highway #221 for 5 km. Then turn north (left) onto Black Rock Road, which goes under Highway #10 (no exit). The trail begins in Waterville at the Highway #1 junction near the post office, but the main trail head and also the parking lot are located at Number 4404 Black Rock Road behind the Community Hall.

How to get to the Black Rock Trail:



Type of trails found well on the trails include Meadows, walking paths, woodlands, a cobble beach, and rocky cliffs.
Some of the uses of the trails are active transportation, hiking, horseback riding, cross country skiing and also snowshoeing

More Information about the Black Rock Trail:



Black Rock Trail Information:
Length of the trail is a total of 27.5 km
The Hiking time of the trail is about 7 hours
Government topographic map sheet 21H/02 Berwick
Some of the facilities that can be found on the grounds are washrooms, access to parking, and also garbage cans, these can all be found at the Black Rock Community Hall, but only when its open.