

Leaving from Berwick you are about a 20 minute drive east to New Minas and also Kentville.

There is a restaurant called the Driftwood Restaurant in Berwick, that is really good and has a variety of food from the east coast.

Ton of small stores that are run by locales that are get places to find souvenirs to take back home from your travels of Kings County.

Travelers Information:



Take exit 15, which is the Berwick exit. Head north on Highway #360 for about 3.5 km, then turn east (right) onto Highway #221 for 5 km. Then turn north (left) onto Black Rock Road, which goes under Highway #10 (no exit). The trail begins in Waterville at the Highway #1 junction near the post office, but the main trail head and also the parking lot are located at Number 4404 Black Rock Road behind the Community Hall.

How to get to the Black Rock Trail:



Kings County  
Office Location  
87 Cornwallis Street,  
Kentville, Nova Scotia


PO Box 100  
87 Cornwallis Street,  
Kentville, Nova Scotia



Phone: 1-902-678-6141  
Toll Free: 1-888-337-2999

Hours of Operation:  
(Atlantic Time)  
Cartographer: Katie Chute

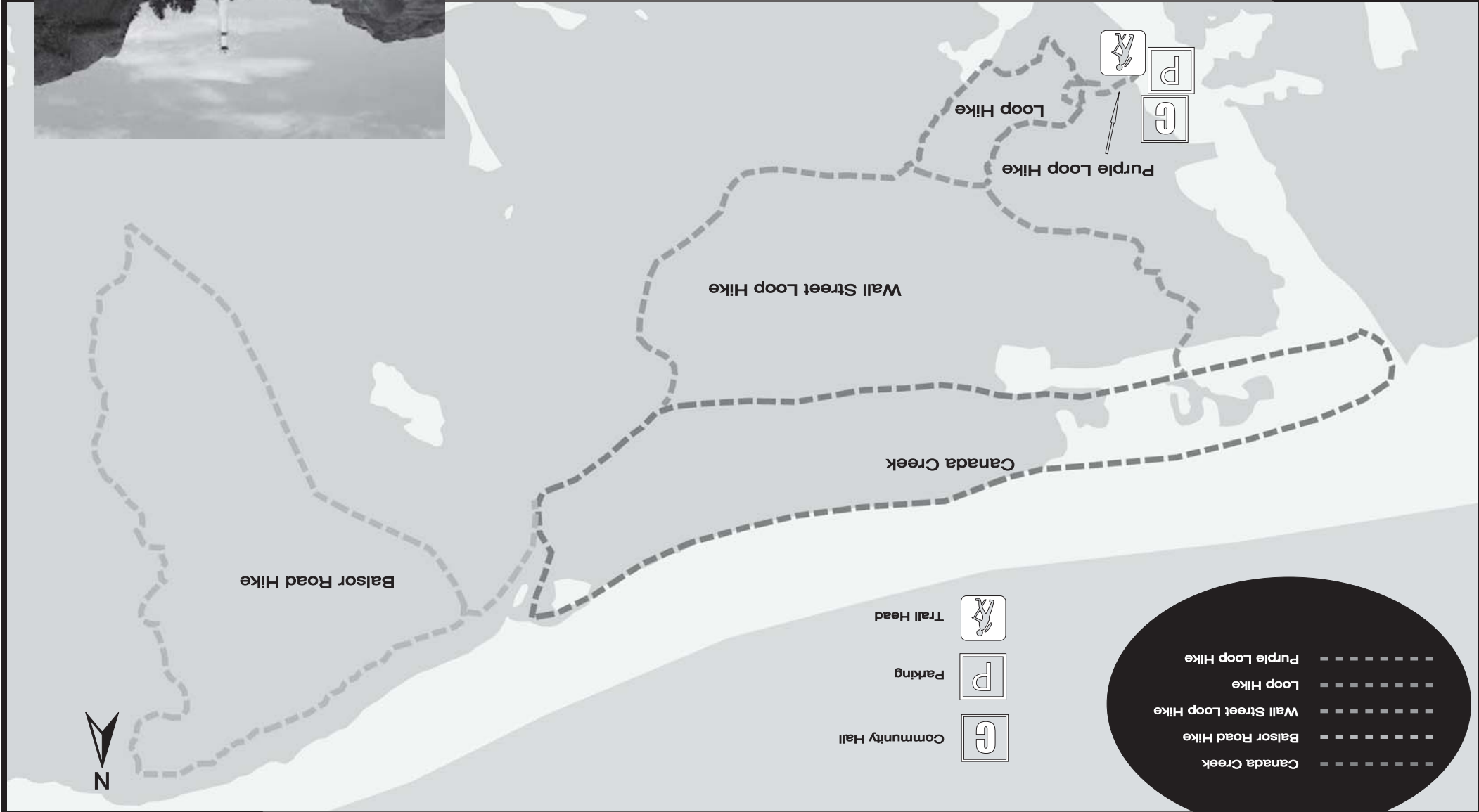

Monday - Friday  
8:30am - 4:30pm



Type of trails found well on the trails include Meadows, walking paths, woodlands, a cobble beach, and rocky cliffs.

Some of the uses of the trails are active transportation, hiking, horseback riding, cross country skiing and also snowshoeing

More information about the Black Rock Trail:



Some of the facilities that can be found on the grounds are washrooms, access to parking, and also garbage cans, these can all be found at the Black Rock Community Hall, but only when its open.

The Hiking time of the trail is about 7 hours  
Length of the trail is a total of 27.5 km

Black Rock Trail Information:

Government topographic map sheet 21H/02 Berwick